

Windmill Drive – Wednesday, July 16, 2025
Cape Cod British Car Club



Visit five windmills in Brewster, Eastham, Orleans, Chatham, and Yarmouth

Lunch at Seafood Sam's in Yarmouth

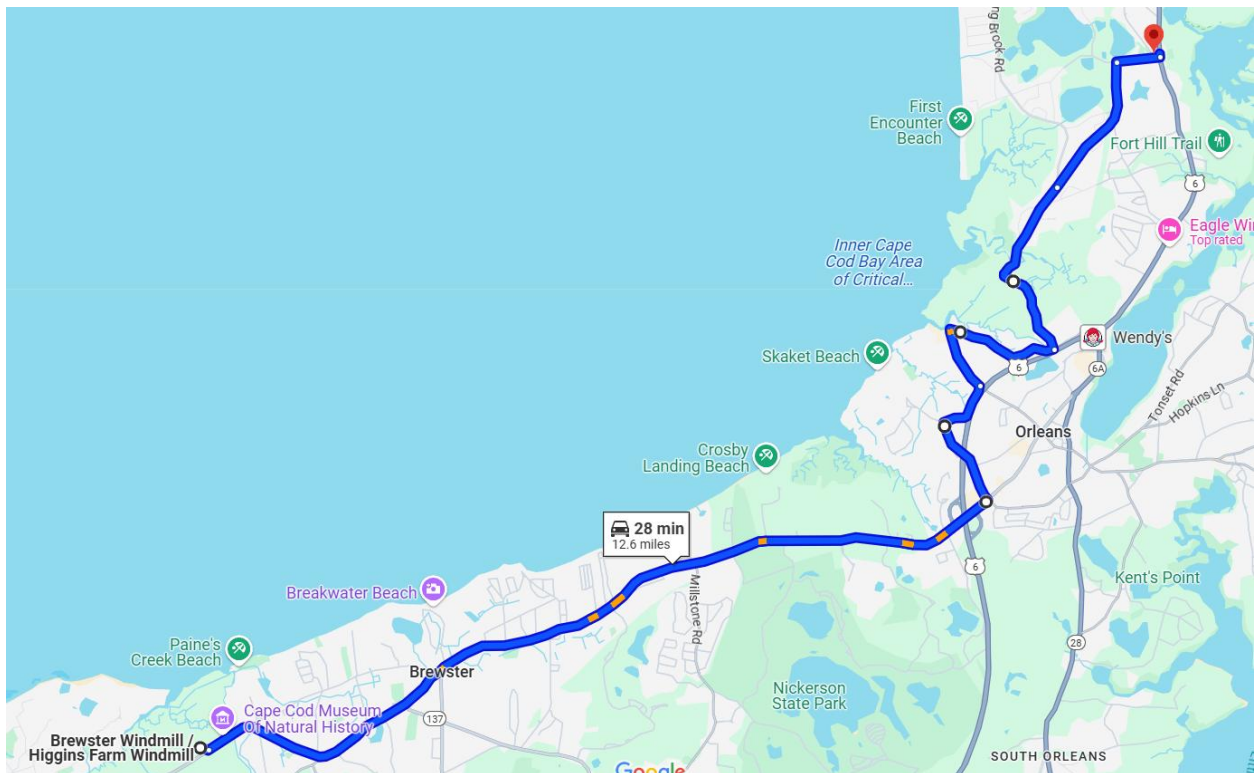
Higgins Farm Windmill, 773 Main St, Brewster, MA 02631

Open Friday, Saturday, and Sunday Noon to 3PM

Higgins Farm Windmill to Eastham Windmill (12.6 miles)

- Turn left onto MA-6A E
- Drive 6.8 miles and turn left onto West Rd at traffic signal
- Drive 0.7 miles and take a slight right at a triangle intersection towards Skaket Beach Rd
- Continue right onto Skaket Beach Rd
- Drive 0.4 miles and turn left onto Rock Harbor Rd
- Drive 1.4 miles and turn left onto Bridge Rd (Rock Harbor Rd takes a hard right at a stop sign about halfway)
- Drive 1.2 miles and turn right onto Samoset Rd
- Drive 0.3 miles and the Eastham Windmill will be on your left just before Route 6

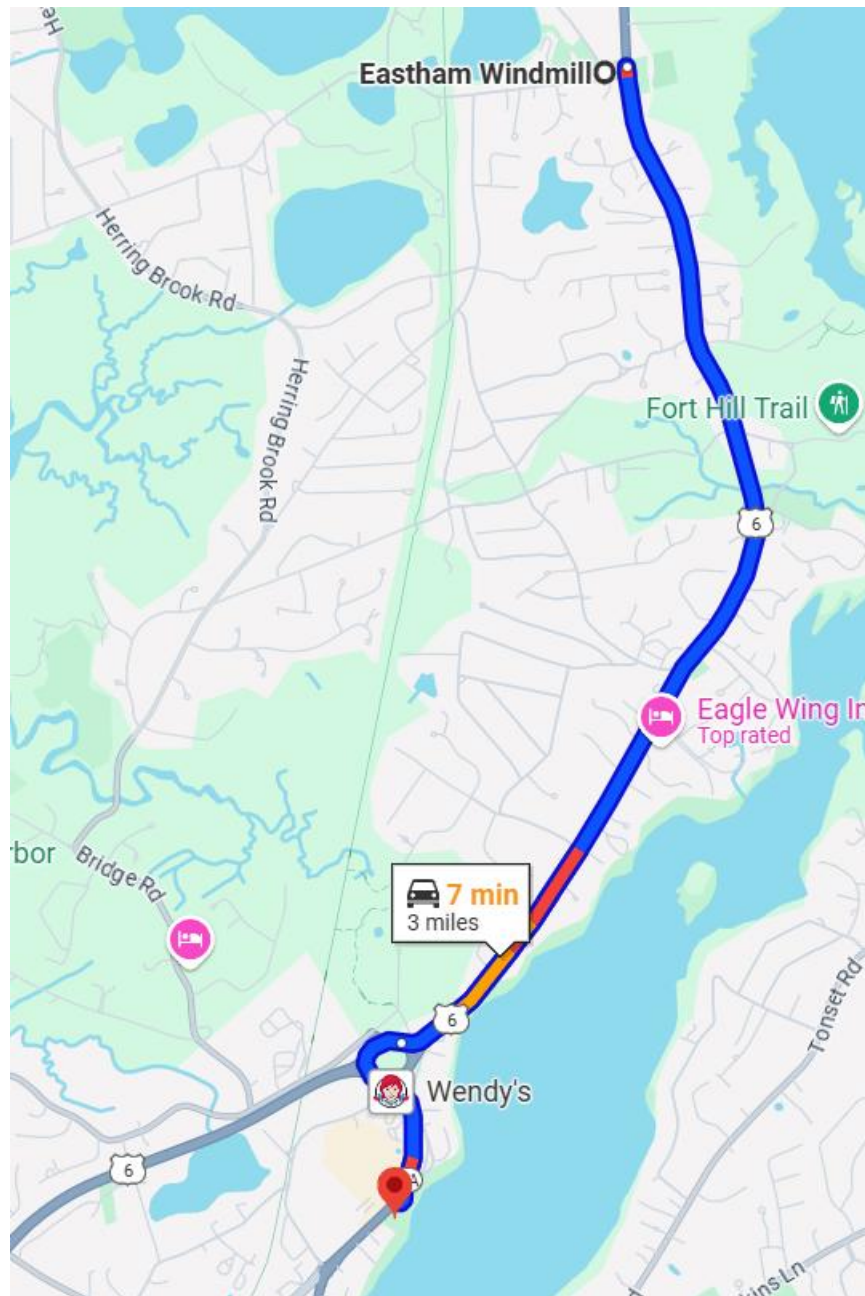
Eastham Windmill - 2515 Mid-Cape Hwy, Eastham, MA 02642



Eastham Windmill to Jonathon Young Windmill (3 miles)

- Turn right on US-6 West
- Drive 2.5 miles to the Orleans traffic circle
- At the traffic circle, take the 3rd exit onto MA-6A West / MA-28 North
- Drive 0.4 mi to the traffic signal and turn left on Old County Rd
- Turn right into the mill parking lot.

Jonathan Young Windmill - 41 Old King's Hwy, Orleans, MA 02653

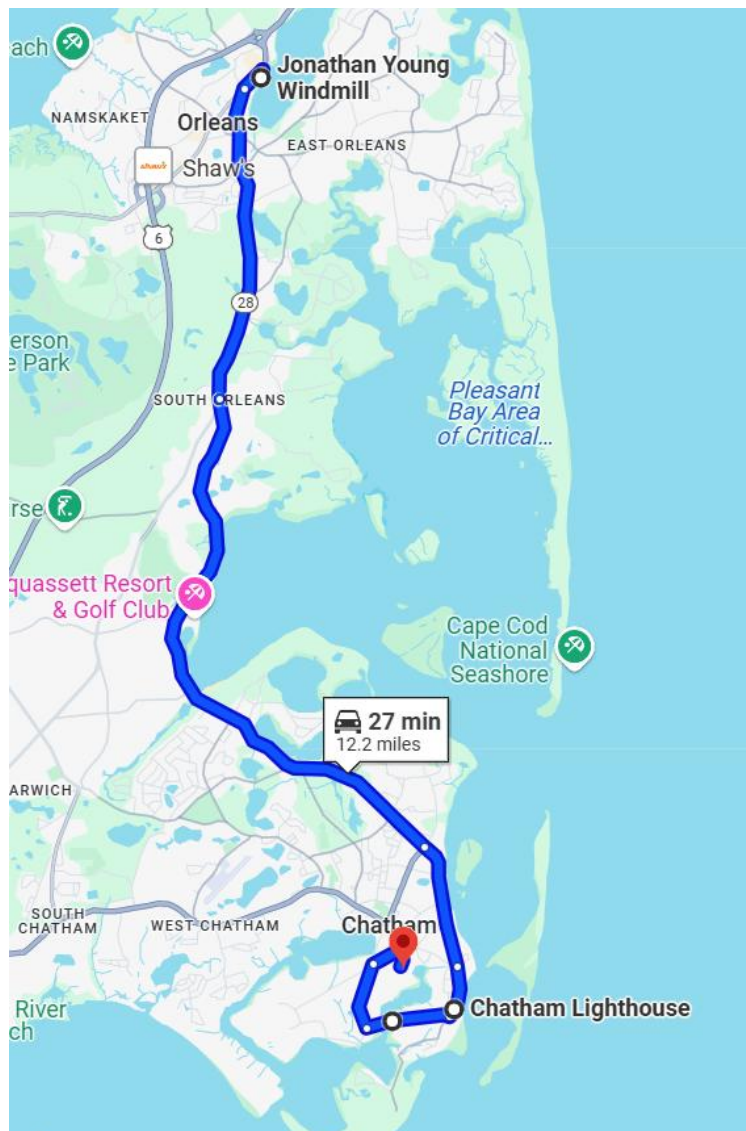


Jonathon Young Windmill to Godfrey Windmill via Chatham Lighthouse – (12.2 miles)

- Turn left on MA-28 N at traffic signal
- Drive 8.7 miles on MA-28 N to a traffic signal in Chatham
- Continue straight through the traffic signal onto Shore Rd
- Drive 1.2 miles to a stop sign and continue straight onto Main St
- Drive 0.5 miles on Main St and turn right onto Bridge St
- Drive 0.8 miles and turn right onto Stage Harbor Rd
- Drive 0.6 miles and turn right onto Cross St
- Drive 0.3 miles and turn right onto Shattuck Pl
- Drive 0.2 miles to the parking area for the Godfrey Windmill

Godfrey Windmill (built 1797) - 125 Shattuck Pl, Chatham, MA 02633

Open Monday, Wednesday, Friday 11:00 AM to 3:00 PM

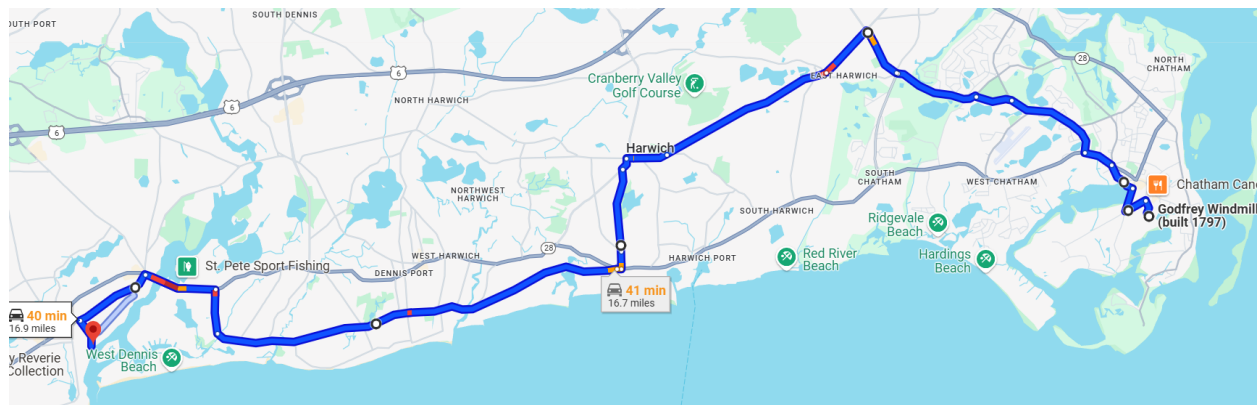


Godfrey Windmill to Judah Baker Windmill (16.9 miles)

- Head northeast on Shattuck Pl toward Shattuck Ln
- Drive 0.2 miles and turn left onto Cross St
- Drive 0.3 miles and turn right onto Stage Harbor Rd
- Drive 0.3 miles and turn left onto Pond St
- Drive 0.2 miles and take a slight left onto Queen Anne Rd
- Drive 0.2 miles and Turn left onto Main St (MA 28 N) at traffic light-
- Drive 1.4 miles and turn right onto Old Queen Anne Rd
- Drive 1.2 miles and turn left to stay on Old Queen Anne Rd
- Drive 0.4 miles and turn left to stay on Old Queen Anne Rd
- Drive 1.6 miles and at the traffic circle, take the 3rd exit onto Orleans-Harwich Rd
- Drive 2.1 miles and continue onto Main St
- Drive 0.5 miles and turn left onto Sisson Rd
- Drive 0.1 miles and turn left onto Forest St
- Drive 1.0 miles and turn right onto Main St (Rt 28)
- Drive 260 ft and take a slight left onto Lower County Rd
- Drive 4.9 miles and continue onto School St
- Drive 0.5 miles and turn left onto Main St. (Rt 28)
- Drive 0.9 miles and turn left onto Old Main St at traffic signal
- Drive 0.9 miles and turn left onto River St
- Drive 0.3 miles to Willow St.
- The windmill is on your left. Parking is a challenge, so this may have to be a drive by.

Judah Baker Windmill – 89 River St, Yarmouth MA 02664

Open Monday 9:00 AM to 12:00 PM; Tuesday, Wednesday, Thursday 1:00 PM to 4:00 PM



Judah Baker Windmill to Lunch (4 min, .5 miles)

- Take Willow St
- Drive 0.2 miles and turn right onto South St
- Drive 0.2 miles and turn left onto Old Main St
- Drive 0.1 miles and cross MA-28 S to Seafood Sams

Seafood Sam's Yarmouth - 1006 MA-28, South Yarmouth, MA 02664