

Windmill Drive – Wednesday, July 15, 2026
Cape Cod British Car Club



Visit four windmills in Brewster, Eastham, Orleans, and Chatham.
Lunch at Kreme and Kone in Chatham.

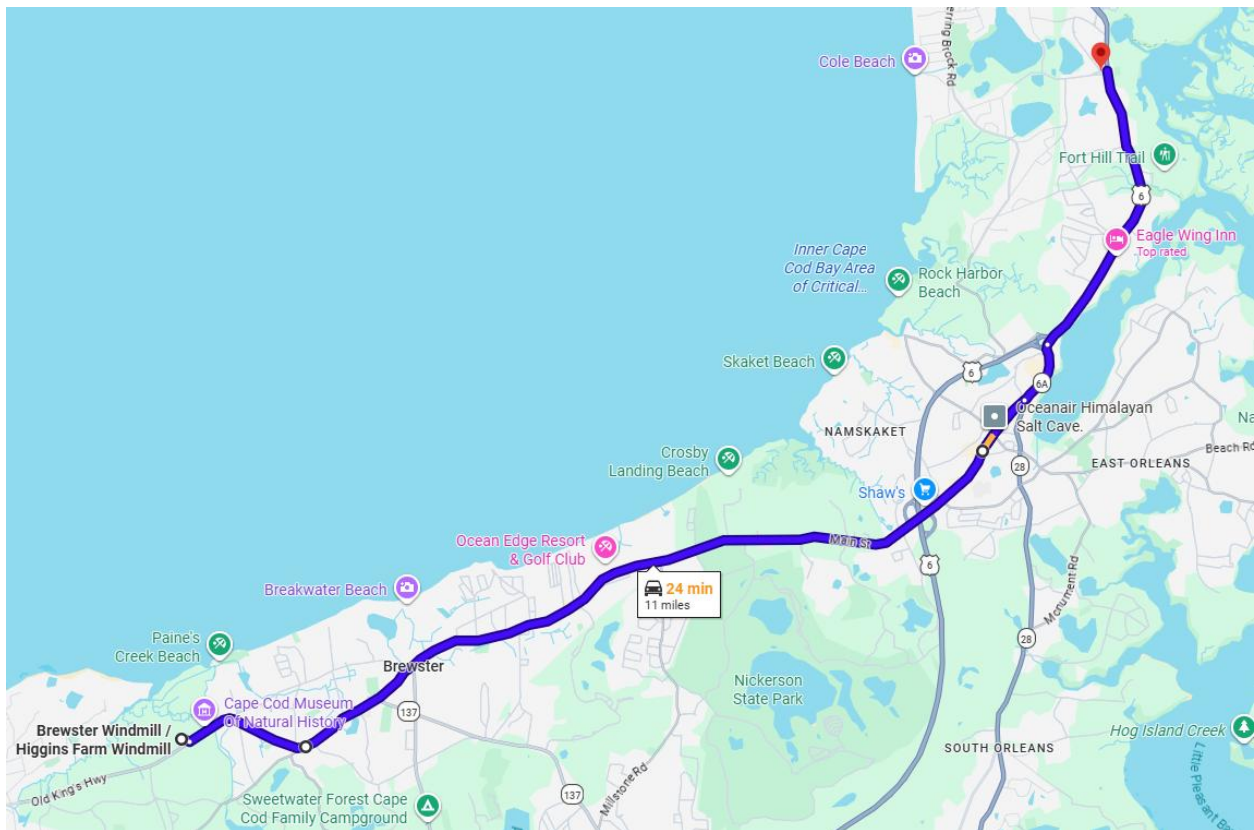
Higgins Farm Windmill, 773 Main St, Brewster, MA 02631

Open Friday, Saturday, and Sunday Noon to 3PM

Higgins Farm Windmill to Eastham Windmill (11 miles)

- Turn left onto MA-6A E
- Drive 7.9 mi and at the traffic circle, continue straight to stay on MA-6A E
- Drive 0.5 mi and at the Orleans traffic circle, take the 1st exit onto US-6 E
- Drive 2.5 miles and turn left at Samoset Rd. The windmill will be on your right.

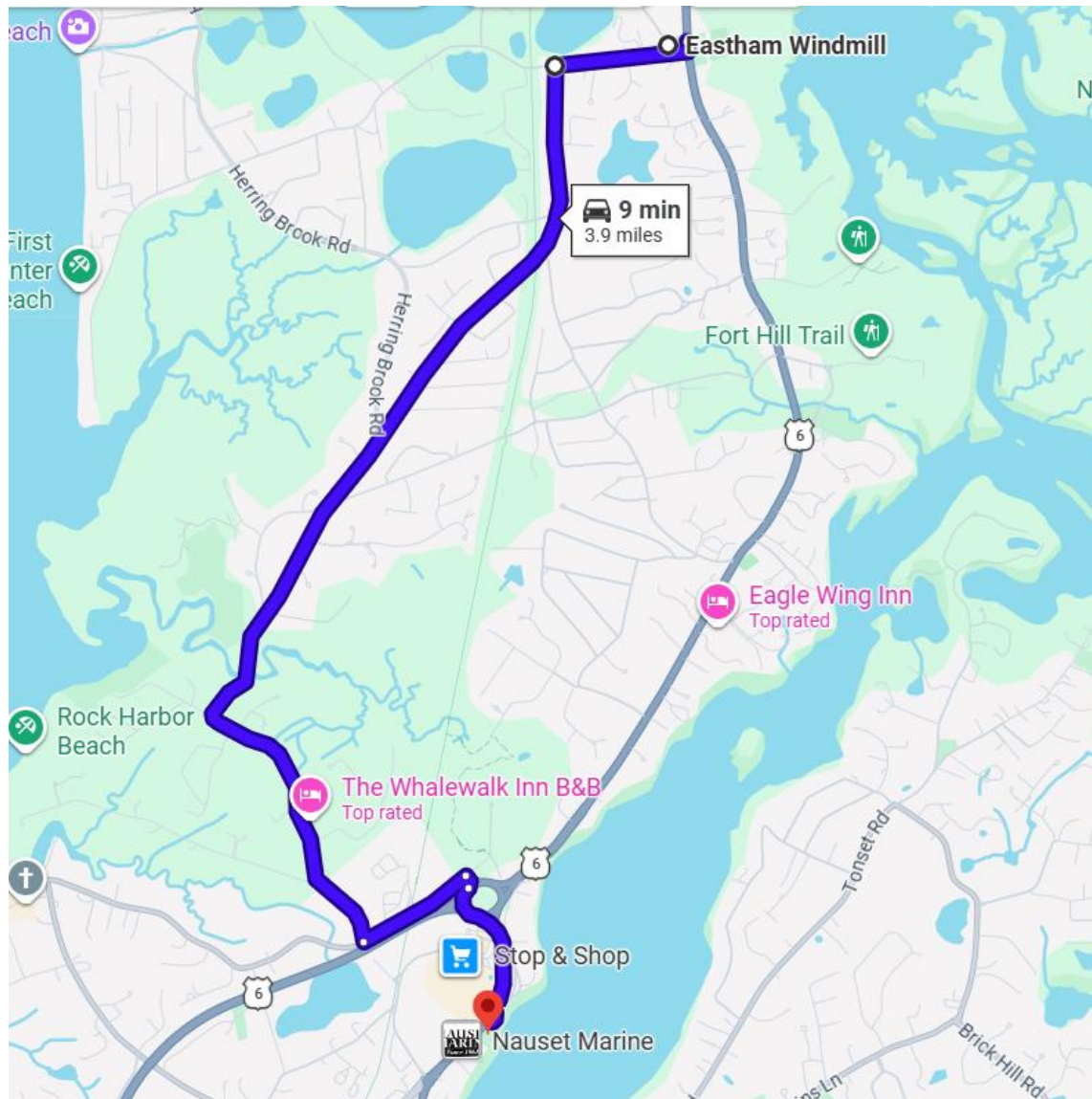
Eastham Windmill - 2515 Mid-Cape Hwy, Eastham, MA 02642



Eastham Windmill to Jonathon Young Windmill (4 miles)

- Start on onto Samoset Rd
- Drive 0.3 miles and turn left on Bridge Rd.
- Drive 3.5 miles Bridge Rd to Orleans and turn left on Rock Harbor Rd
- Drive 0.3 miles on Rock Harbor Road and turn right onto the ramp to MA-6A W
- At the traffic circle, take the 2nd exit onto MA-6A W
- Drive 0.4 miles on MA-6A-W to the traffic signal and turn left onto Old County Rd
- Turn right into the mill parking lot.

Jonathan Young Windmill - 41 Old King's Hwy, Orleans, MA 02653

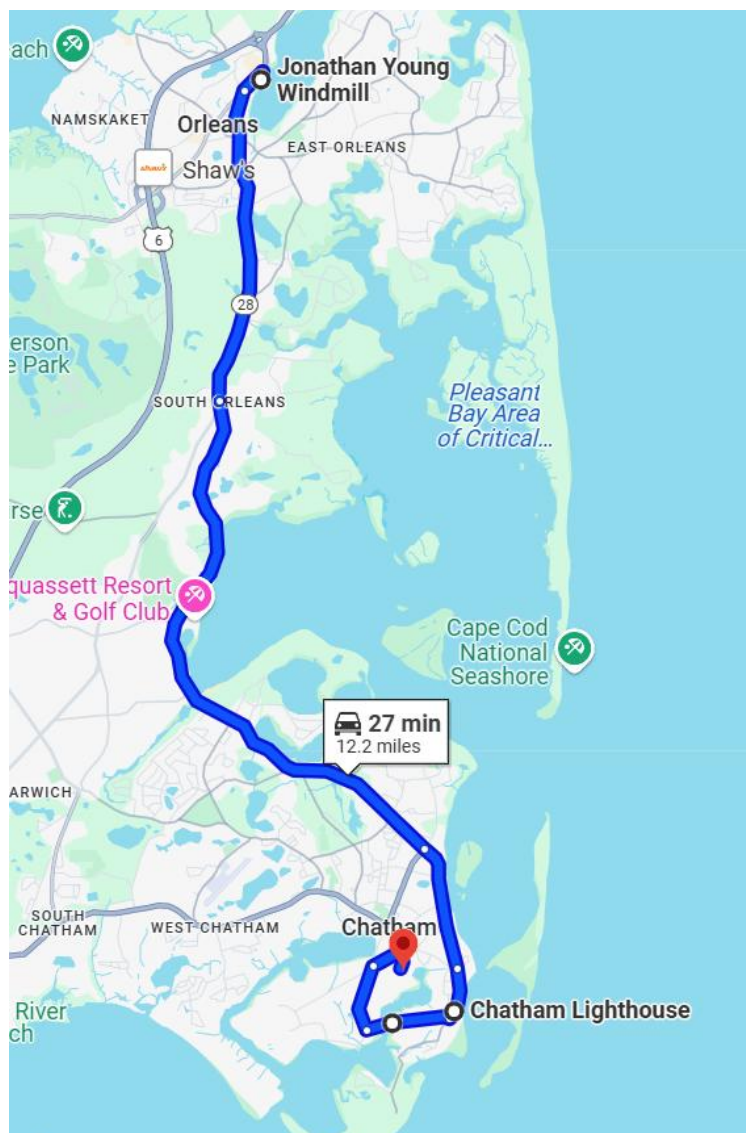


Jonathon Young Windmill to Godfrey Windmill via Chatham Lighthouse – (13 miles)

- Turn left on MA-28 N at traffic signal
- Drive 8.7 miles on MA-28 N to a traffic signal in Chatham
- Continue straight through the traffic signal onto Shore Rd.
- Drive 1.2 miles to a stop sign and continue straight onto Main St.
- Drive 0.5 miles on Main St and turn right onto Bridge St.
- Drive 0.8 miles and turn right onto Stage Harbor Rd.
- Drive 0.6 miles and turn right onto Cross St.
- Drive 0.3 miles and turn right onto Shattuck Pl.
- Drive 0.2 miles to the parking area for the Godfrey Windmill

Godfrey Windmill (built 1797) - 125 Shattuck Pl, Chatham, MA 02633

Open Monday, Wednesday, Friday 11:00 AM to 3:00 PM



Godfrey Windmill to Lunch (3.2 miles)

- Head northeast on Shattuck Pl toward Shattuck Ln.
- Drive 0.2 miles and turn left onto Cross St.
- Drive 0.3 miles and turn right onto Stage Harbor Rd.
- Drive 0.3 miles and turn left onto Pond St.
- Drive 0.2 miles and take a slight left onto Queen Anne Rd.
- Drive 0.2 miles and turn left onto Main St (MA 28 N) at traffic light.
- Drive 0.4 miles and turn right onto Old Queen Anne Rd.
- Drive 0.9 miles and turn left on George Ryder Rd.
- Drive 1.0 miles on George Ryder Rd. to the traffic circle.
- Take the second exit on the traffic circle onto Main St./Route 28.
- **Kreme N' Kone is on the right, 1653 Main St., Chatham.**

